

**Thompson Fire  
Management Action Points  
13,202 Acres  
MT-GNP-0000483  
UTM NAD 83 Zone 12N  
08/14/2015**

**MAP 1  
St. Mary Evac**

**MAP 2  
Cut Bank Evac**

**MAP 4  
Continental Divide Containment**

**Div H**

**Div A**





**MAP 3  
Two Medicine Evac**

**MAP 5  
Loneman Prep**

**Div W**

**MAP 4  
Continental Divide Containment**

**Legend**

-  Helibase
-  Helispot
-  Fire Perimeter
-  Management Action Point (MAP)

Miles  
0 1 2

