

Going-to-the-Sun Road


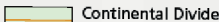


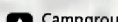











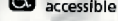
The Going-to-the-Sun Road is one of the world's most spectacular high-ways. Bisecting the heart of Glacier, this 50-mile-long road follows the shores of the park's two largest lakes and hugs the cliffs below the Continental Divide as it traverses Logan Pass. Numerous scenic turnouts and way-side exhibits allow travelers to stop and enjoy the park at their own pace.

Vehicles longer than 21 feet (including bumpers) or wider than 8 feet (including mirrors) are prohibited between Avalanche Creek and Sun Point. Rock overhangs may pose difficulties for vehicles taller than 10 feet traveling west from Logan Pass to The Loop. Guided tours are available; check at a visitor center.

Winter Road Closings

Most roads into the park are closed by snow for winter except from Saint Mary near the east boundary to the Saint Mary Campground, and from West Glacier to the Apgar Visitor Center and Lake McDonald Lodge. Call 406-888-7800 for recorded information.

Legend

-  Unpaved road
-  Continental Divide
-  Warden/Ranger station
-  Picnic area
-  Campground
-  Self-guiding trail
-  Trail
-  Glacier
-  Warden/Ranger station (infrequently staffed)
-  Riding stable
-  Primitive campground
-  Wheelchair-accessible trail
-  Distance indicator
-  Food service and lodging
-  Boat tour/rentals
-  Backcountry campground
-  Lookout tower

Thompson Fire Trail Closures August 14, 2015

-  Thompson Trail Closures
-  Thompson Fire Area Closure
-  Fire Perimeter

