









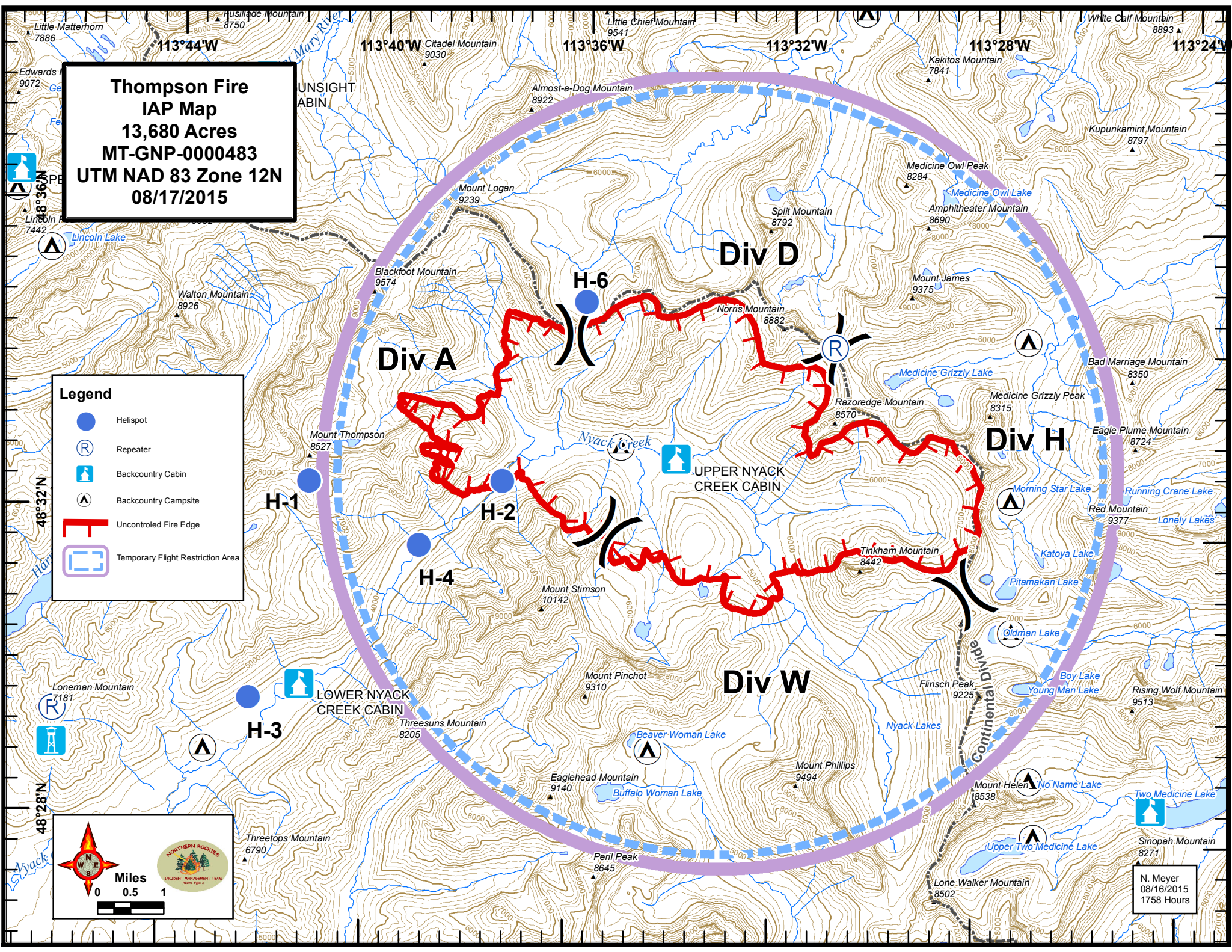
**Thompson Fire
IAP Map
13,680 Acres
MT-GNP-000483
UTM NAD 83 Zone 12N
08/17/2015**

Legend

-  Helispot
-  Repeater
-  Backcountry Cabin
-  Backcountry Campsite
-  Uncontrolled Fire Edge
-  Temporary Flight Restriction Area



Miles
0 0.5 1

N. Meyer
08/16/2015
1758 Hours