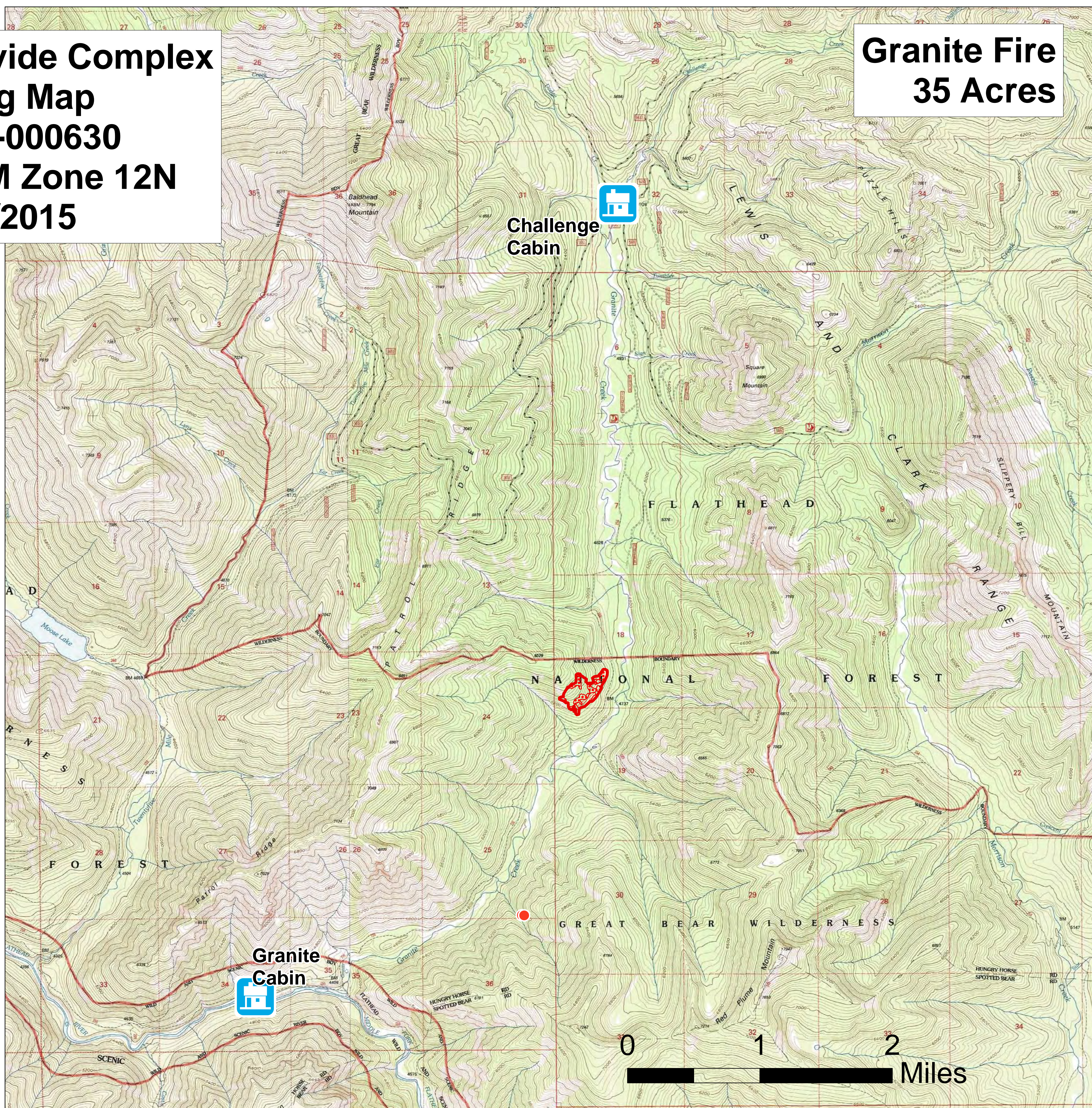
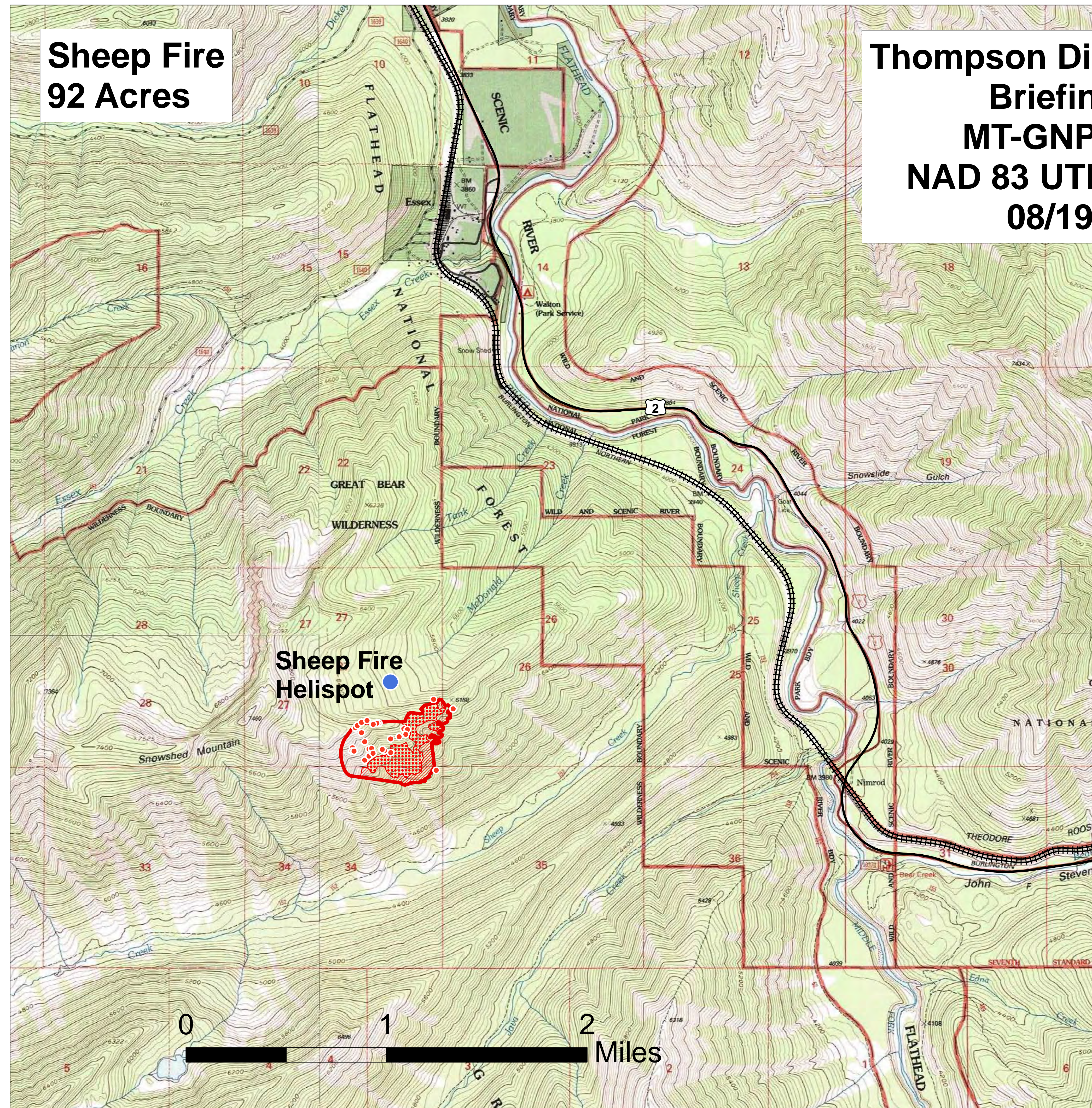


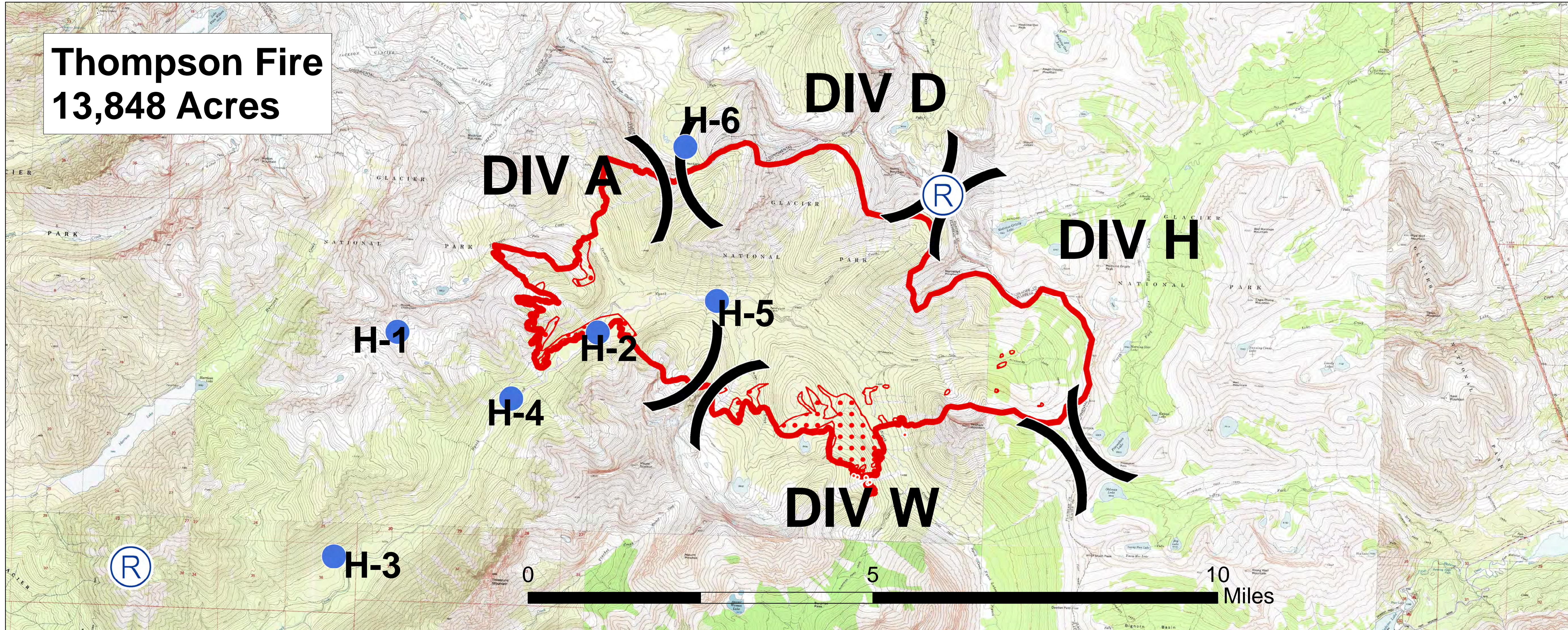
**Sheep Fire
92 Acres**

**Thompson Divide Complex
Briefing Map
MT-GNP-000630
NAD 83 UTM Zone 12N
08/19/2015**








**Granite Fire
35 Acres**



**Thompson Fire
13,848 Acres**



Legend

-  Division Break
 -  Helispot
 -  Repeater
 -  Isolated Heat
 -  Fire Perimeter
 -  Intense Heat
 -  Scattered Heat
- 