








**Thompson Divide Complex**  
**Thompson Fire**  
**IAP Map**  
**13,820 Acres**  
**MT-GNP-000630**  
**NAD 83 UTM Zone 12N**  
**08/19/2015**  
**Page 1**

**Legend**

-  Helispot
-  Repeater
-  Backcountry Cabin
-  Backcountry Campsite
-  Uncontrolled Fire Line



**Miles**  
 0 0.5 1



**NORTHERN ROCKIES**  
 FIRE MANAGEMENT TEAM  
 PLANNING TEAM 2

N. Meyer  
 08/18/2015  
 1846 Hours

