














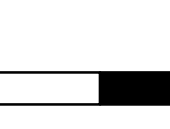
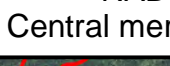



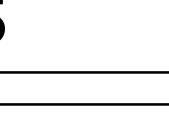



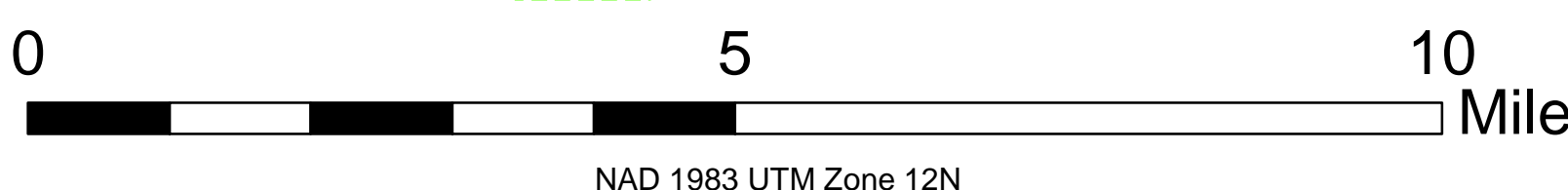
**THOMPSON DIVIDE COMPLEX  
INITIAL ATTACK MAP  
MT-GNP-000630**  
Thompson Fire - 14,095 acres  
Sheep Fire - 232 acres  
Granite Fire - 65 acres  
Spruce Fire - 2 acres  
AUGUST 20, 2015



-  Incident Command Post
-  Fire Location
-  Helibase
-  Helispot
-  Repeater
-  Division Break
-  Drop Point
-  Staging Area
-  Water Source
-  Summit
-  Initial Attack Responsibility Area
-  Continental Divide
-  Uncontrolled Fireline
-  Primary Road
-  Other Road
-  USFS Road
-  Railroad
-  National Park
-  National Forest
-  Wilderness Area



Northern Rockies Type 2 Incident Management Team (Leach)  
Aug 20, 2015 - 1220 hrs  
K Nelstead



0 5 10 Miles

NAD 1983 UTM Zone 12N  
Central meridian modified to 113° 45' W

