







**Thompson Divide Complex
Sheep Fire
Brief Map
232 Acres
MT-GNP-000630
NAD 83 UTM Zone 12N
08/21/2015 AM**

Legend

-  Drop Point
-  Helispot
-  Staging Area
-  Water Source
-  Structure
-  Uncontrolled Fireline

