










**Thompson Divide Complex  
Sheep Fire  
Brief Map  
428 Acres  
MT-GNP-000630  
NAD 83 UTM Zone 12N  
08/22/2015 AM**

**Legend**

-  Drop Point
-  Helispot
-  Staging Area
-  Water Source
-  Structure
-  Isolated Heat
-  Fire Perimeter
-  Intense Heat
-  Scattered Heat

