

**Thompson Divide Complex
Granite Fire
Brief Map
247 Acres
MT-GNP-000630
NAD 83 UTM Zone 12N
08/23/2015 AM**

**Challenge
Cabin**









DP-50


**Patrol Ridge
Repeater**



**Granite
Cabin**

Legend

-  Drop Point
-  Repeater
-  Isolated Heat
-  Fire Perimeter
-  Intense Heat
-  Scattered Heat



Perimeter obtained from IR flight on 08/23/2015 at 18 MDT

