











**Thompson Divide Complex
Sheep Fire
Brief Map
607 Acres
MT-GNP-000630
NAD 83 UTM Zone 12N
08/24/2015 AM**

Legend

-  Drop Point
-  Helispot
-  Staging Area
-  Water Source
-  Structure
-  Weather Station
-  Isolated Heat
-  Fire Perimeter
-  Intense Heat
-  Scattered Heat



Perimeter obtained from IR flight on 08/24/2015 at 0430 MTD

