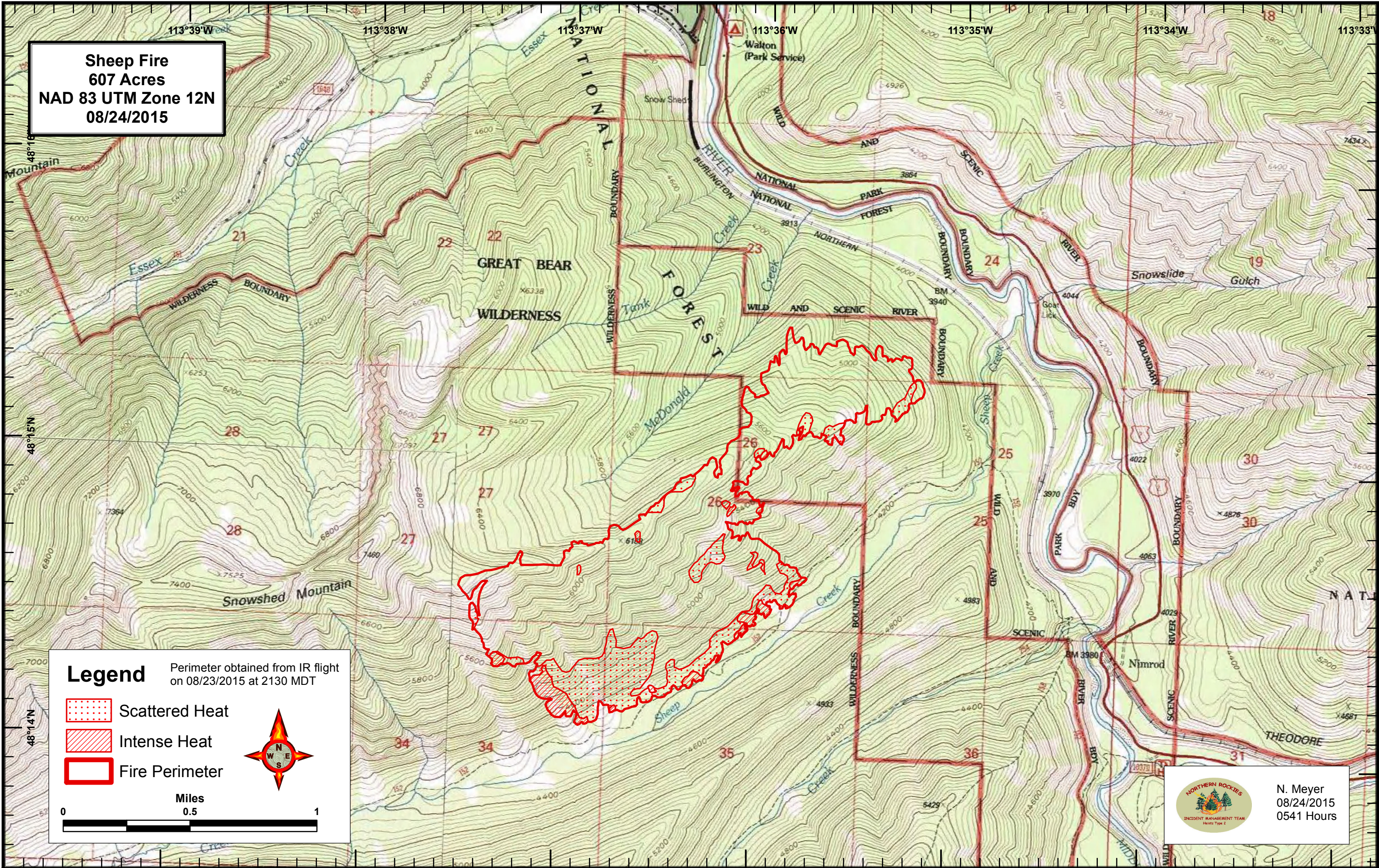






Sheep Fire
 607 Acres
 NAD 83 UTM Zone 12N
 08/24/2015



Legend Perimeter obtained from IR flight on 08/23/2015 at 2130 MDT

-  Scattered Heat
-  Intense Heat
-  Fire Perimeter

Miles
 0 0.5 1




N. Meyer
 08/24/2015
 0541 Hours