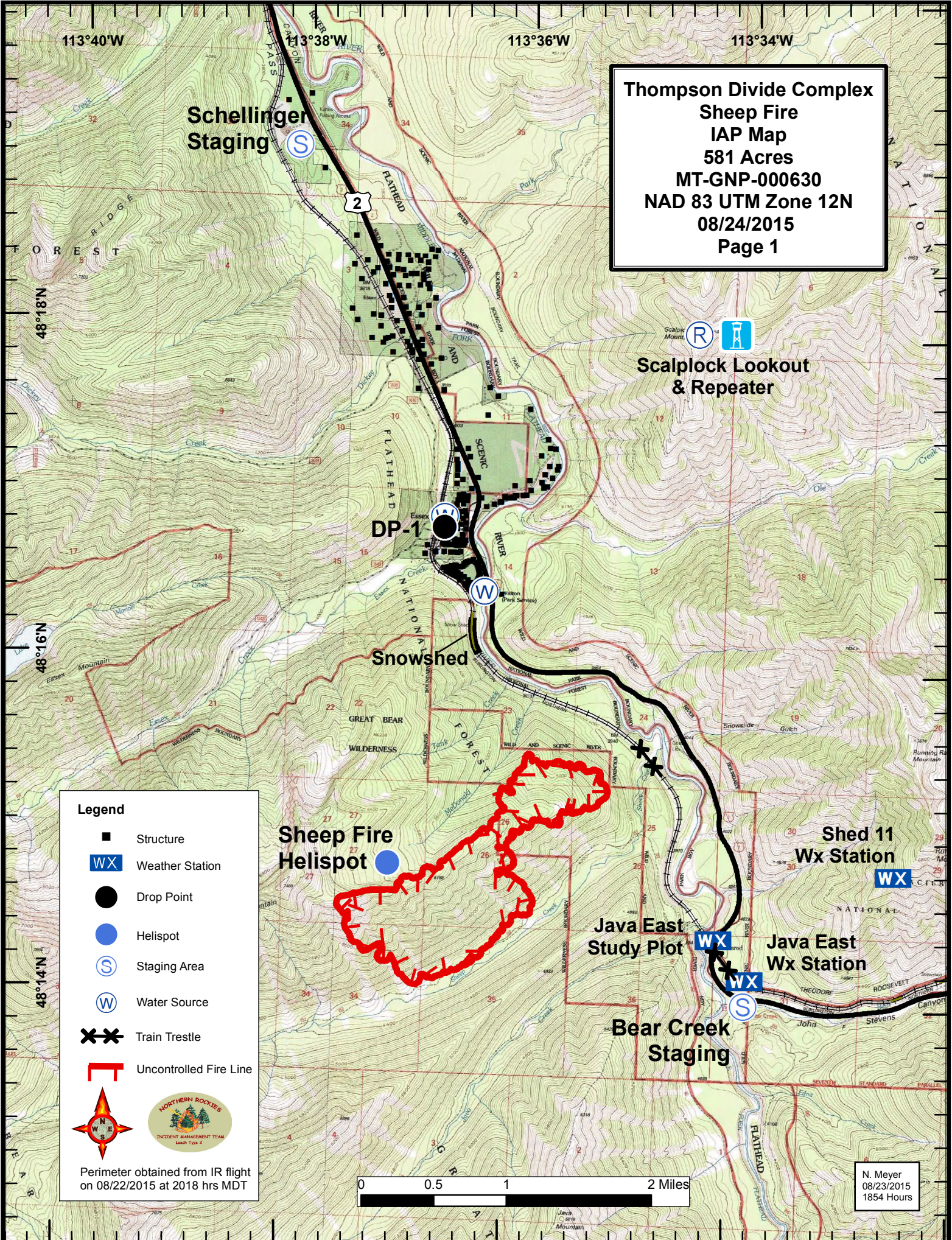




**Thompson Divide Complex
Sheep Fire
IAP Map
581 Acres
MT-GNP-000630
NAD 83 UTM Zone 12N
08/24/2015
Page 1**



Legend

- Structure
- WX Weather Station
- Drop Point
- Helispot
- Ⓢ Staging Area
- Ⓜ Water Source
- ✖✖ Train Trestle
- ┌ Uncontrolled Fire Line

Perimeter obtained from IR flight on 08/22/2015 at 1818 hrs MDT

N. Meyer
08/23/2015
1854 Hours