









**Thompson Divide Complex**  
**Granite Fire**  
**Brief Map**  
**386 Acres**  
**MT-GNP-000630**  
**NAD 83 UTM Zone 12N**  
**08/26/2015 AM**



**Challenge Cabin**    
**DP-50**

  
**Patrol Ridge Repeater**

  
**Granite Cabin**

**Legend**

-  Drop Point
-  Repeater
-  Isolated Heat
-  Fire Perimeter
-  Intense Heat
-  Scattered Heat

Perimeter obtained from IR flight  
 on 08/26/2015 at 0100 MDT

