











**Thompson Divide Complex  
Sheep Fire  
Brief Map  
1,002 Acres  
MT-GNP-000630  
NAD 83 UTM Zone 12N  
08/26/2015 AM**

**Legend**

-  Drop Point
-  Helispot
-  Staging Area
-  Water Source
-  Structure
-  Weather Station
-  Isolated Heat
-  Fire Perimeter
-  Intense Heat
-  Scattered Heat



Perimeter obtained from IR flight on 08/26/2015 at 0100 MTD

