











**Thompson Divide Complex
Sheep Fire
Brief Map
1,111 Acres
MT-GNP-000630
NAD 83 UTM Zone 12N
08/27/2015**

- Legend**
-  Drop Point
 -  Helispot
 -  Staging Area
 -  Water Source
 -  Structure
 -  Weather Station
 -  Isolated Heat
 -  Fire Perimeter
 -  Intense Heat
 -  Scattered Heat

