












**Thompson Divide Complex
Sheep Fire
Brief Map
1,111 Acres
MT-GNP-000630
NAD 83 UTM Zone 12N
08/27/2015**

Legend

-  Drop Point
-  Helispot
-  Repeater
-  Staging Area
-  Water Source
-  Weather Station
-  Structure
-  Isolated Heat
-  Fire Perimeter
-  Intense Heat
-  Scattered Heat



Perimeter obtained from IR flight on 08/26/2015 at 2056 MDT

