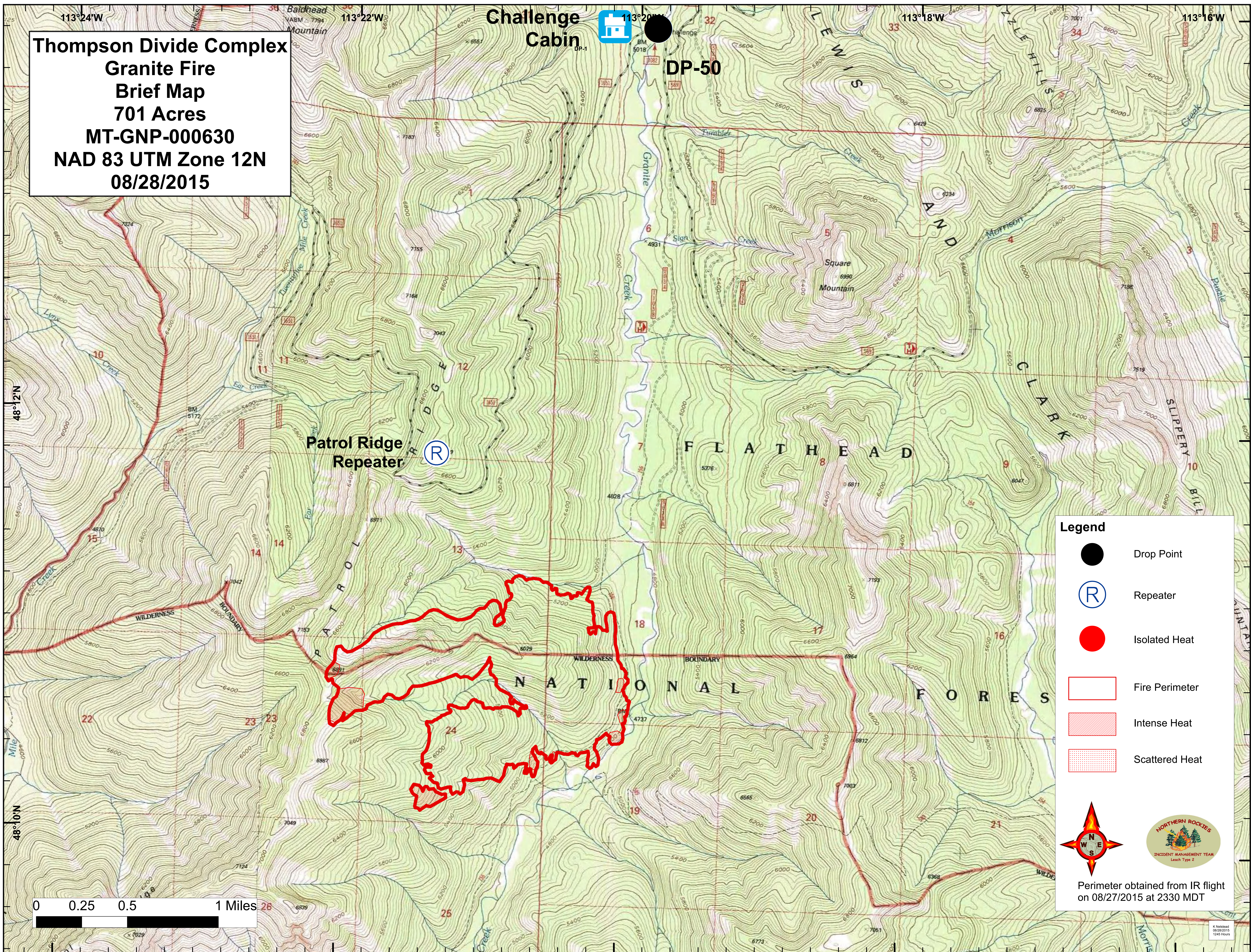










**Thompson Divide Complex
Granite Fire
Brief Map
701 Acres
MT-GNP-000630
NAD 83 UTM Zone 12N
08/28/2015**



Legend

-  Drop Point
-  Repeater
-  Isolated Heat
-  Fire Perimeter
-  Intense Heat
-  Scattered Heat





Perimeter obtained from IR flight on 08/27/2015 at 2330 MDT

