



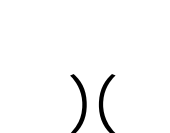


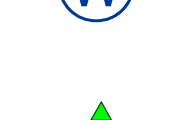













**THOMPSON DIVIDE COMPLEX
INITIAL ATTACK MAP
MT-GNP-000630**
Thompson Fire - 17,857 acres
Sheep Fire - 1,595 acres
Granite Fire - 701 acres
Spruce Fire - 3 acres
AUGUST 29, 2015



-  Incident Command Post
-  Helibase
-  Helispot
-  Repeater
-  Division Break
-  Drop Point
-  Staging Area
-  Water Source
-  Summit
-  Initial Attack Responsibility Area
-  Continental Divide
-  Uncontrolled Fireline
-  Primary Road
-  Other Road
-  USFS Road
-  Railroad
-  National Park
- National Forest
- Wilderness Area


Northern Rockies Type 2 Incident Management Team (Leach)
Aug 27, 2015 - 2015 hrs
K Neilestead

0 5 10 Miles

NAD 1983 UTM Zone 12N
Central meridian modified to 113° 45' W

