








**Thompson Divide Complex
Thompson Fire
IAP Map
17,857 Acres
MT-GNP-000630
NAD 83 UTM Zone 12N
September 1, 2015
Page 2**

Legend

-  Helispot
-  Repeater
-  Backcountry Cabin
-  Lookout Tower
-  Backcountry Campsite
-  Containment Line
-  Uncontrolled Fire Line

Contour interval 200 ft
Perimeter obtained from IR flight on 08/27/2015 at 2330 MDT



NORTHERN ROCKIES
INCIDENT MANAGEMENT TEAM
Leach Type 2

0 0.5 1 Miles

N Meyer
08/31/2015
1731 Hours

