


**Thompson Divide Complex
Granite Fire
Brief Map
840 Acres
MT-GNP-000630
NAD 83 UTM Zone 12N
September 2, 2015**





Challenge Cabin  **DP-50**

Patrol Ridge Repeater 

H-20 

Northwest perimeter covered by clouds and not updated from previous perimeter.

Legend

-  Helispot
-  Drop Point
-  Repeater
-  Uncontrolled Fireline
- 
- 

Perimeter obtained from IR flight on 08/29/2015 at 2245 MDT

0 0.5 1 2 Miles

