









**Thompson Divide Complex  
Thompson Fire  
IAP Map  
18,847 Acres  
MT-GNP-000630  
NAD 83 UTM Zone 12N  
September 4, 2015  
Page 2**


**Legend**

-  Helispot
-  Repeater
-  Backcountry Cabin
-  Lookout Tower
-  Backcountry Campsite
-  Completed Line
-  Uncontrolled Fire Line

Contour interval 200 ft  
Perimeter obtained from IR flight on 09/01/2015 at 2109 MDT



0 0.5 1 Miles



**NORTHERN ROCKIES**  
INCIDENT MANAGEMENT TEAM  
Leach Type 2

N Meyer  
09/03/2015  
1730 Hours

