






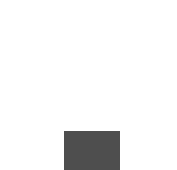






**Thompson Divide Complex
Sheep Fire
Brief Map
2,171 Acres
MT-GNP-000630
NAD 83 UTM Zone 12N
September 7, 2015**

Legend

-  Division Break
-  Drop Point
-  Helispot
-  Lookout Tower
-  Repeater
-  Staging Area
-  Water Source
-  Weather Station
-  Structure
-  Completed Line
-  Shaded Fuel Break
-  Uncontrolled Fireline



Perimeter obtained from IR flight on 09/01/2015 at 2109 MDT

