

113°40'0"W

113°35'0"W

113°30'0"W

THOMPSON
MT-GNP-000483

Infrared Interpretation
 Imagery Acquired 8/22/2015
 @ 2018 MDT
 Heat Perimeter: 16,515 acres
 IRIN - Matt House

48° 35.145' N
 113° 38.213' W

48° 35.171' N
 113° 37.962' W

48° 35.058' N
 113° 38.235' W





48° 34.415' N
 113° 38.483' W

48° 30.616' N
 113° 28.72' W

48° 30.062' N
 113° 30.014' W

1:50,000

0 0.25 0.5 1 1.5
 Miles

-  Heat Perimeter
-  Isolated Heat
-  Intense Heat
-  Scattered Heat

NORTH



48°35'0"N

48°30'0"N

48°35'0"N

48°30'0"N

113°40'0"W

113°35'0"W

113°30'0"W

113°25'0"W