




**West Fork Fish Creek Fire
Public Information
MT-LNF-0834
August 30 2015
11969 acres**



-  Uncontrolled Fire Edge
-  Burn Area
-  Fire Histor 1980 to Present

0 1.5 3 6 Miles

