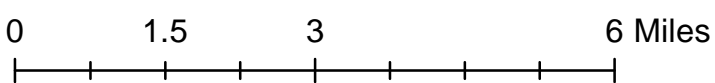









**West Fork Fish Creek Fire  
Public Information  
MT-LNF-0834  
September 3, 2015  
12,283 acres**



- West Fork Fish Creek Fire**
-  Uncontrolled Fire Edge
  -  Completed Dozer Line
  -  Burn Area

- Historic Significant Fires**
-  1994
  -  2000
  -  2003
  -  2005

