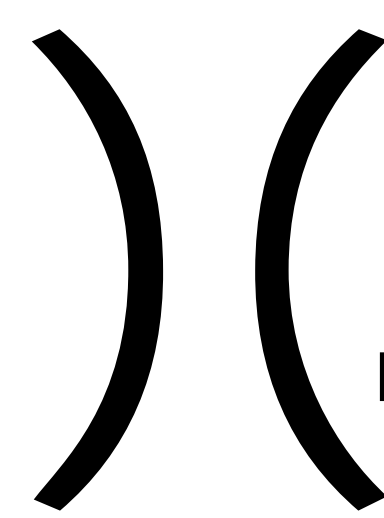



West Fork Fish Creek - Briefing - September 5, 2015 0630 Hrs


MT-LNF-0834 12,283 Acres



Division



Drop Point



Repeater



Helispot




Water Source



Lookout




Structures




Uncontrolled Fire Edge



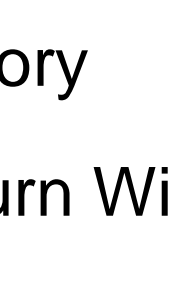
Completed Dozer Line



Completed Line



Fire History



Great Burn Wilderness Area



Inventoried Roadless



Hand Line



0 0.225 0.45 0.9 Miles