








**West Fork Fish Creek Fire
Public Information
MT-LNF-0834
September 5, 2015
12,283 acres**

West Fork Fish Creek Fire

-  Uncontrolled Fire Edge
-  Completed Line
-  Burn Area

Historic Significant Fires

-  1994
-  2000
-  2003
-  2005

