


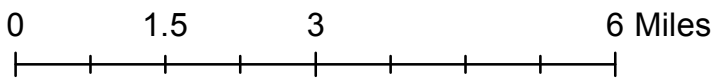


West Fork Fish Creek Fire
Public Information
MT-LNF-0834
September 7, 2015
11,695 acres

-  Uncontrolled Fire Edge
-  Completed Line
-  Burn Area



Copyright © 2013 National Geographic Society, i-