

West Fork Fish Creek Fire

Heat Acres: 12,372

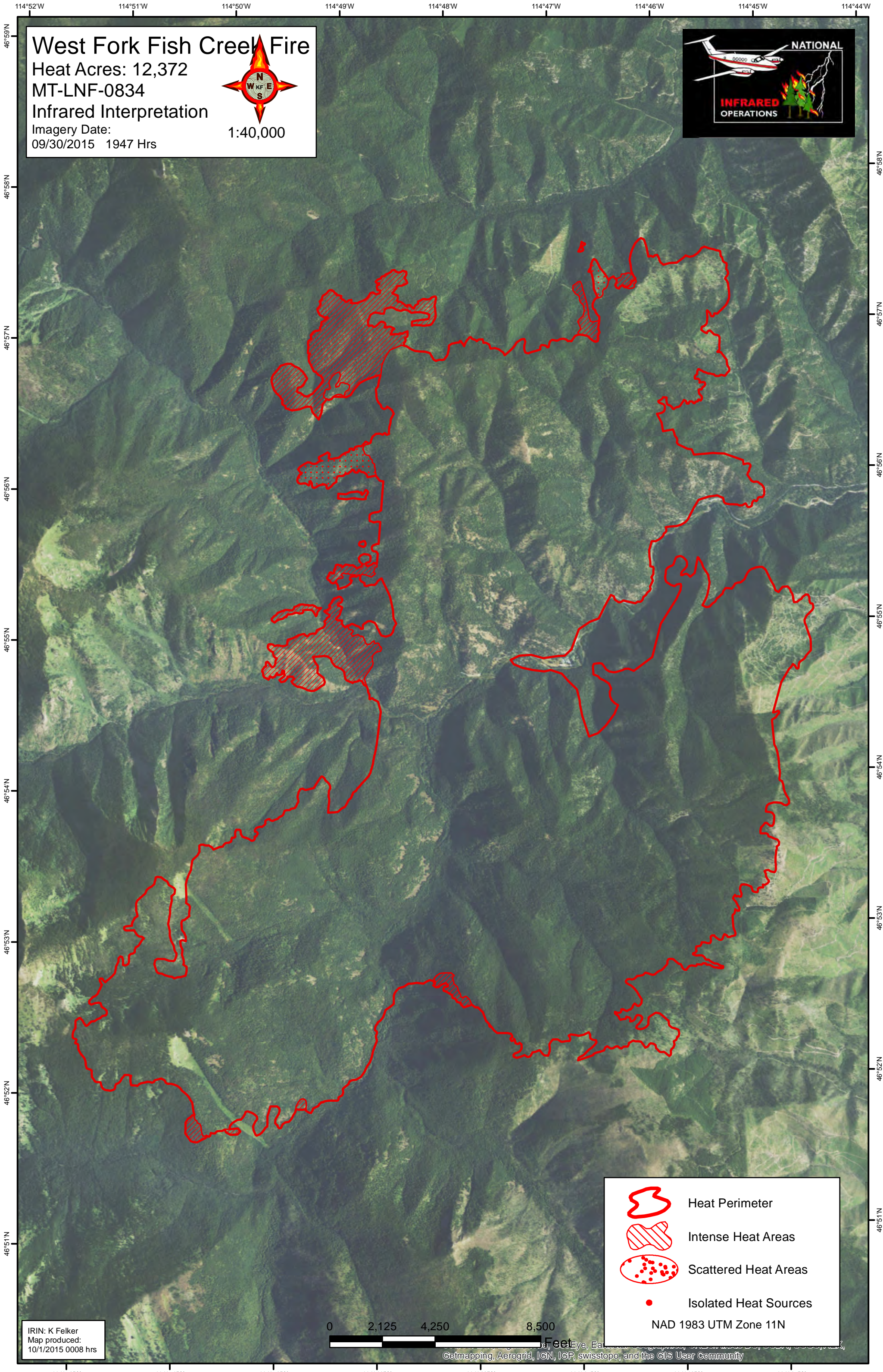
MT-LNF-0834





Infrared Interpretation

Imagery Date:
09/30/2015 1947 Hrs



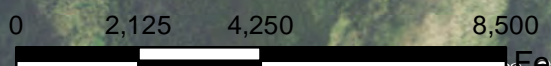
1:40,000



-  Heat Perimeter
-  Intense Heat Areas
-  Scattered Heat Areas
-  Isolated Heat Sources

NAD 1983 UTM Zone 11N

IRIN: K Felker
Map produced:
10/1/2015 0008 hrs



Getmapping, Aerogrid, IGN, IGP, swisstopo, and the GIS User Community