







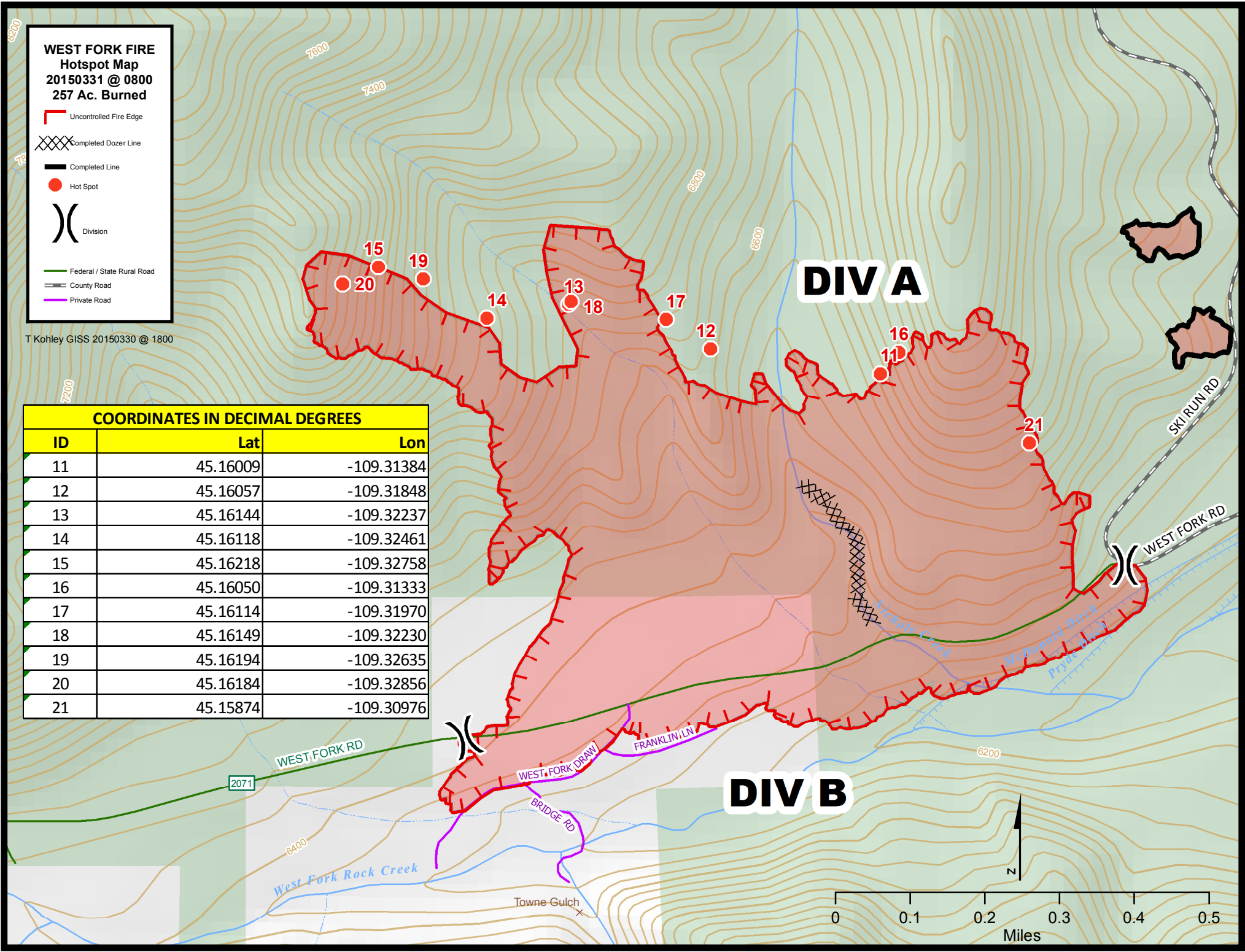


**WEST FORK FIRE
Hotspot Map
20150331 @ 0800
257 Ac. Burned**

-  Uncontrolled Fire Edge
-  Completed Dozer Line
-  Completed Line
-  Hot Spot
-  Division
-  Federal / State Rural Road
-  County Road
-  Private Road

T Kohley GISS 20150330 @ 1800

COORDINATES IN DECIMAL DEGREES		
ID	Lat	Lon
11	45.16009	-109.31384
12	45.16057	-109.31848
13	45.16144	-109.32237
14	45.16118	-109.32461
15	45.16218	-109.32758
16	45.16050	-109.31333
17	45.16114	-109.31970
18	45.16149	-109.32230
19	45.16194	-109.32635
20	45.16184	-109.32856
21	45.15874	-109.30976



DIV A

DIV B

