








**WEST FORK FIRE
Ownership Map
20150331 @ 0800
257 TOTAL ACRES**

-  Uncontrolled Fire Edge
-  Completed Line
-  Federal / State Rural Road
-  County Road
-  Private Road
-  USFS - 206 Ac.
-  Private Land - 51 Ac.