

111°53'0"W





111°52'30"W

111°52'0"W

111°51'30"W

111°51'0"W

Legend

-  EstimatedHeatPerimeter
-  IntenseHeat
-  ScatteredHeat
-  IsolatedHeat

Blue Lake Fire MT-CES-002404
 Infrared Map 7/24/2016
 Infrared Image 7/23/2016 2231
 Estimated Acres 428

Dashed Heat Perimeter is estimated as the grasses don't hold heat.
 Intense, Scattered and Isolated Heats are accurately mapped.

45° 14'0"N

45° 14'0"N

45° 13'30"N

45° 13'30"N

45° 13'0"N

45° 13'0"N

45° 12'30"N

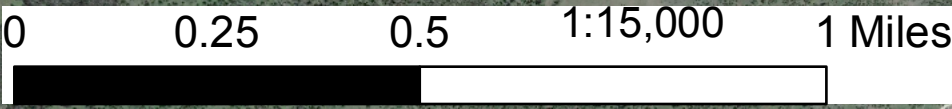
45° 12'30"N

45° 12'0"N

45° 12'0"N

45° 11'30"N

45° 11'30"N



111°53'0"W

111°52'30"W

111°52'0"W

111°51'30"W

111°51'0"W