








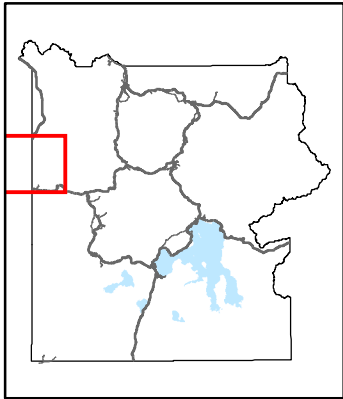




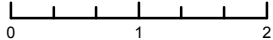
**Boundary Fire**  
**WY-YNP-001615**  
**NAD83**  
**8/18/2016**

**191 acres as of**  
**8/18/2016 0102 hrs**

-  Area Closure
  -  Boundary
  -  Backcountry Campsites
  -  Trails
  -  Fire Polygon
- Fire Perimeters: 1988-2015**
-  1988
  -  1990 - 1998
  -  2000 - 2009
  -  2010 - 2015



Miles



CG  
 Updated on 8/18/2016 at 0915 hrs  
 Yellowstone Spatial Analysis Center  
 (307) 344 2246

