





**CEDAR FIRE - ID-NCF-000216**  
**INFRARED MAP**  
IR FLIGHT ON AUGUST 1 @ 0303 PDT  
IR INTERPRETED SIZE: 1371 ACRES

**Legend**

-  Heat Perimeter
-  Intense Heat
-  Scattered Heat
-  Isolated Heat

Projection/Datum: NAD 1983 UTM Zone 11N // North American 1983



KP SLEZAK, IRIN