






CEDAR FIRE - ID-NCF-000216
INFRARED MAP
IR FLIGHT ON August 3 @ 2335 MDT (2235 PDT)
Interpreted size: 2364 acres

Legend

	Heat Perimeter		Scattered Heat
	Intense Heat		Isolated Heat

Projection/Datum: NAD 1983 UTM Zone 11N // North American 1983



KP SLEZAK, IRIN

Acknowledgment of the originating agencies would be appreciated in products derived from these data.