





**CEDAR FIRE - ID-NCF-000216**  
**INFRARED MAP**  
**IR FLIGHT ON August 3 @ 2335 MDT (2235 PDT)**  
**Interpreted size: 2364 acres**

**Legend**

-  Heat Perimeter
-  Intense Heat
-  Scattered Heat
-  Isolated Heat

Projection/Datum: NAD 1983 UTM Zone 11N // North American 1983

