

**Copper King Fire**

MT-LNF-005092  
 1,286 Acres  
 August 5, 2016  
 Day Shift













 Luke Floch  
 8/4/2016  
 1840

0 0.5 1 2 3 Miles

1:24K Topo



-  Drop Point
-  Helispot
-  Repeater
-  Spot Fire
-  Uncontrolled Fire Edge
-  Completed Dozer Line
-  H - Hand Line
-  Division
-  Proposed Dozer Line
-  Private Land