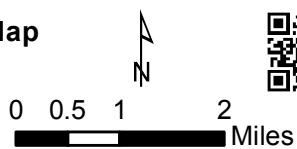





**Copper King Fire  
Public Information Map**

MT-LNF-005092  
1286 Acres  
August 6, 2016



-  Campground Closure
-  Trail Closures
-  Road Closures