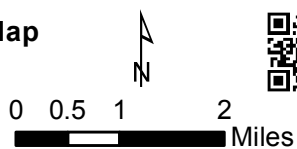





**Copper King Fire
Public Information Map**

MT-LNF-005092
1,465 Acres
August 9, 2016



-  Campground Closure
-  Trail Closures
-  Road Closures