














**Copper King Fire**

MT-LNF-005092  
 1,465 Acres  
 August 12, 2016





0 0.5 1 2 3 Miles

-  Division
-  Repeater
-  Uncontrolled Fire Edge
-  Water Source
-  Completed Dozer Line
-  Road as Completed Line
-  Drop Point
-  Mobile Weather Unit
-  Completed Burnout
-  Helispot
-  Hand Line
-  Line Break Completed
-  Private Land