


















Copper King Fire Public Information Map September 6, 2016

Evacuation Areas

-  Stage 2 - Go
-  Stage 1 - Prepare

Closure Areas

-  Forest Service Closure
-  Road Closure
-  Road Closure Point

-  Town
-  Structure
-  ROAD
-  STATE HIGHWAY
-  Completed Line
-  Uncontrolled Fire Edge
-  Fire Perimeter
-  MT DOT
-  MT FWP
-  MT State Trust Lands
-  US Forest Service
-  Flathead Reservation

**28,534 acres
as of 2227 hrs 20160903**

**Thopson River Rd
-Open-**

**ACM Rd
-Closed-**

**Plains-Thompson Rd
-Closed-**

