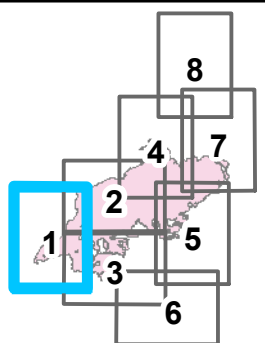
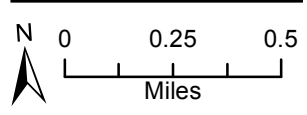


Copper King Fire
 IAP Map
 MT-LNF-005092
 September 8, 2016
 Day Shift



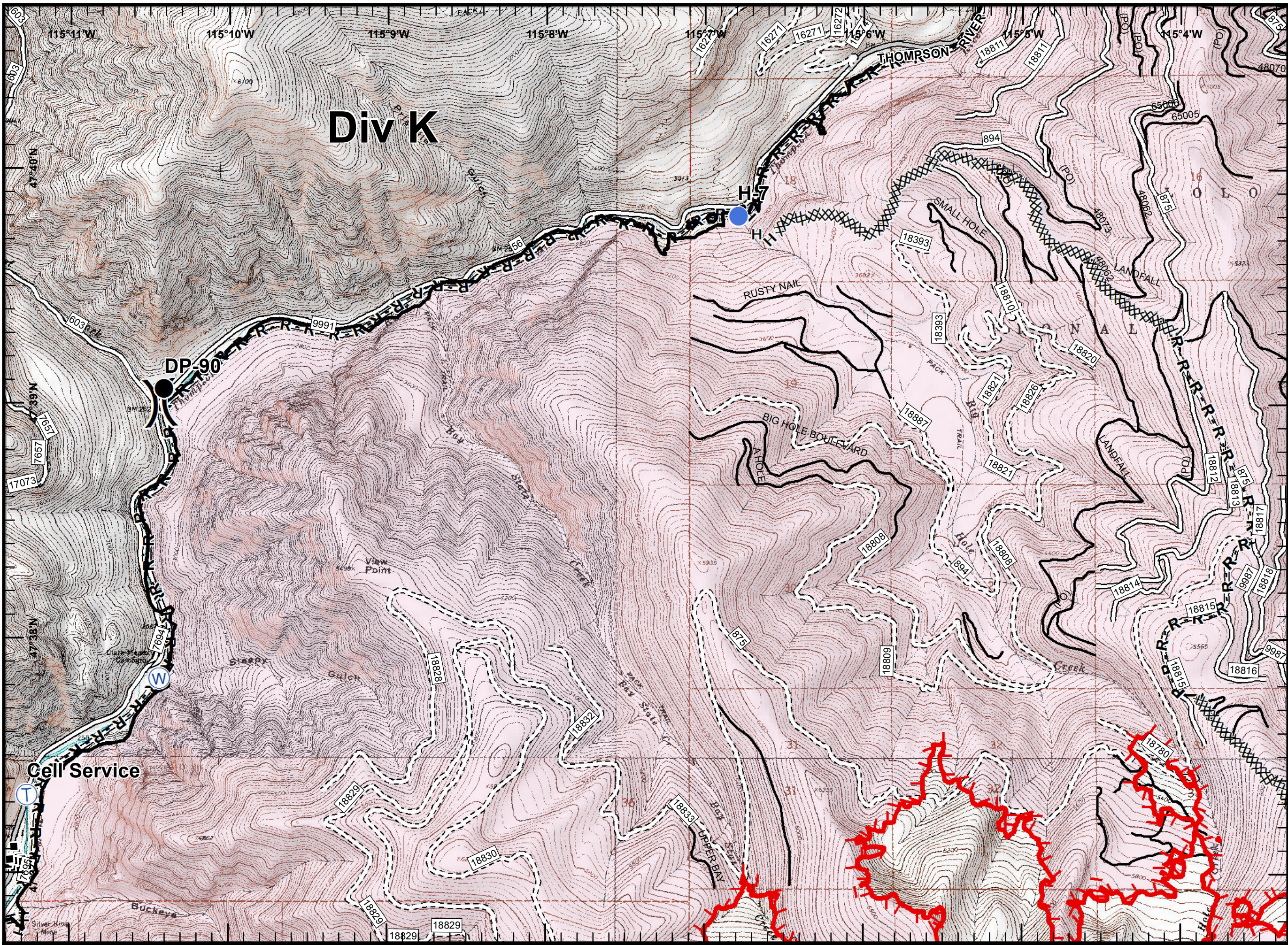
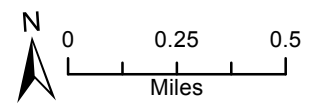
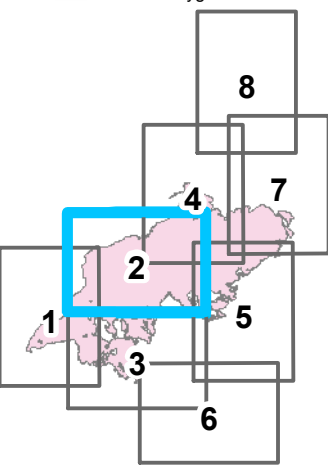
- Structures
- Drop Point
- Ⓡ Repeater
- Ⓣ Telephone
- Ⓜ Water Source
- ⌋ Division
- ⊘ Completed Dozer Line
- Completed Line
- H - Hand Line
- R - Road as Completed Line
- Ⓛ Completed Burnout
- Fire Polygon





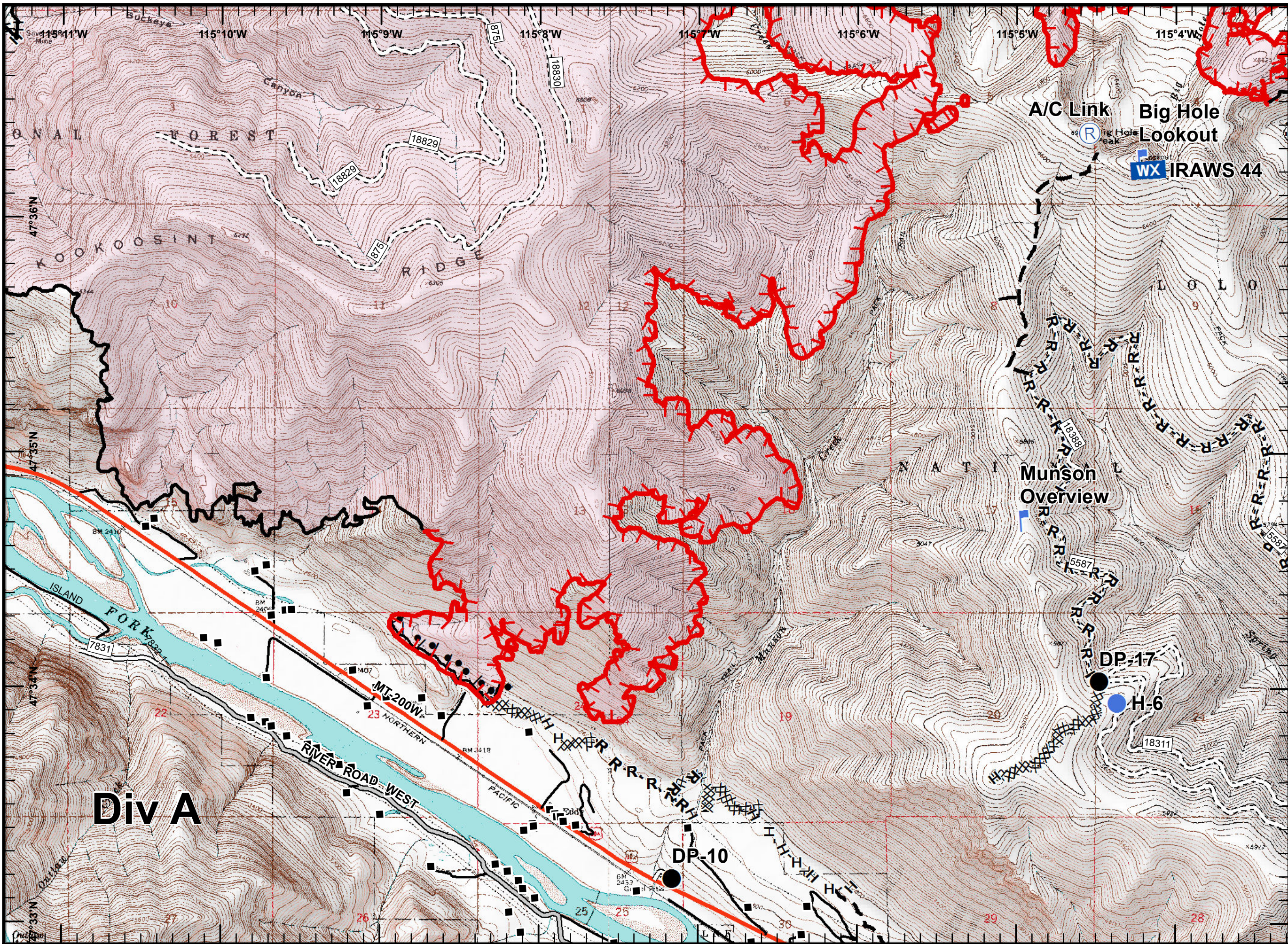
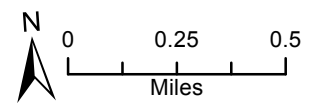
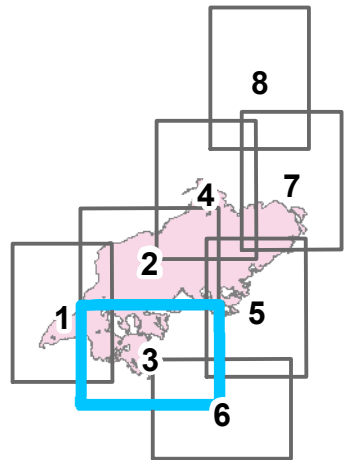
- Structures
- Drop Point
- Helispot
- Ⓣ Telephone
- Ⓜ Water Source
-) Division

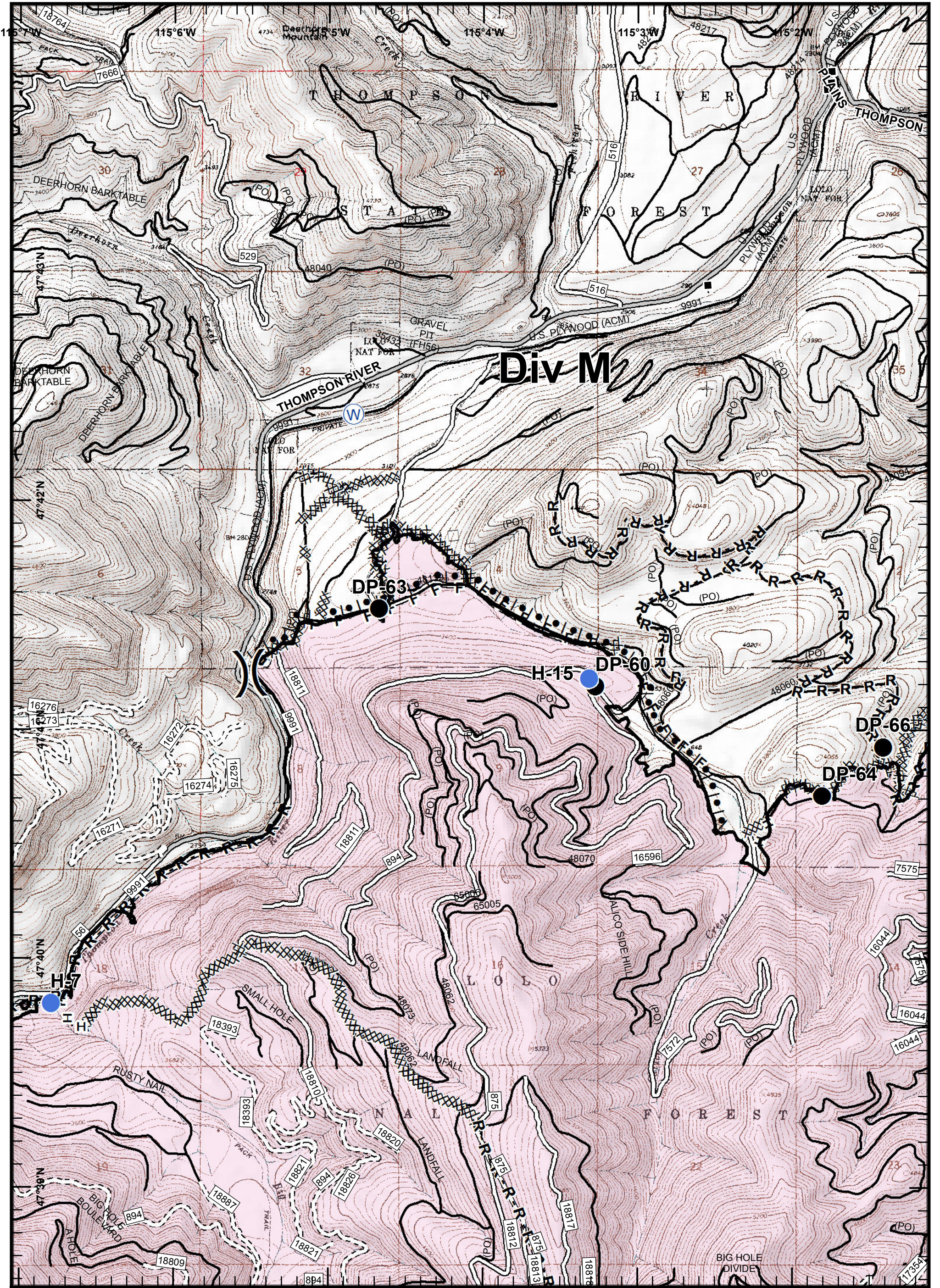
- ┌ Uncontrolled Fire Edge
- ▩ Completed Dozer Line
- Completed Line
- H- Hand Line
- R- Road as Completed Line
- Ⓛ Completed Burnout
- Fire Polygon



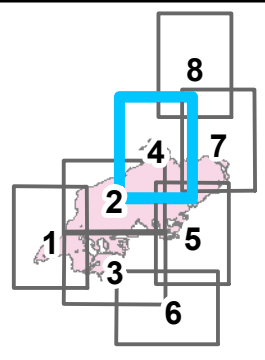


- Structures
- Drop Point
- Helispot
- └ Lookout
- WX Mobile Weather Unit
- Ⓡ Repeater
- ┌ Uncontrolled Fire Edge
- XXXX Completed Dozer Line
- Completed Line
- H- Hand Line
- R- Road as Completed Line
- └● Completed Burnout
- Planned Fire Line
- ▭ Fire Polygon

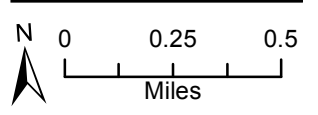


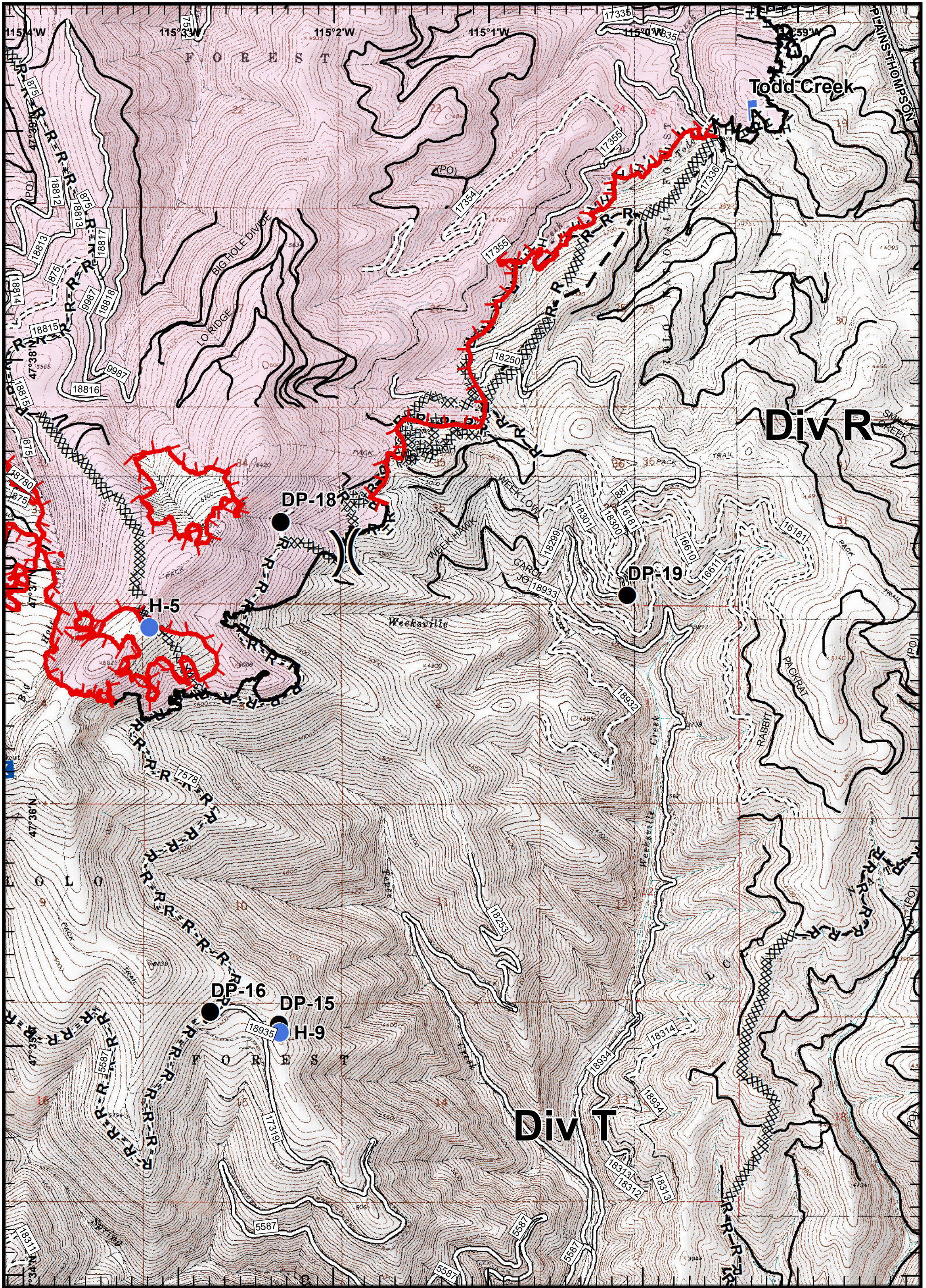


Copper King Fire
 IAP Map
 MT-LNF-005092
 September 8, 2016
 Day Shift

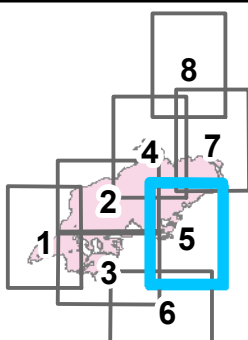







- Structures
- Drop Point
- Helispot
- Ⓜ Water Source
-) Division

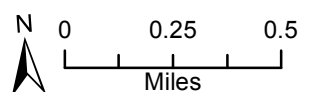


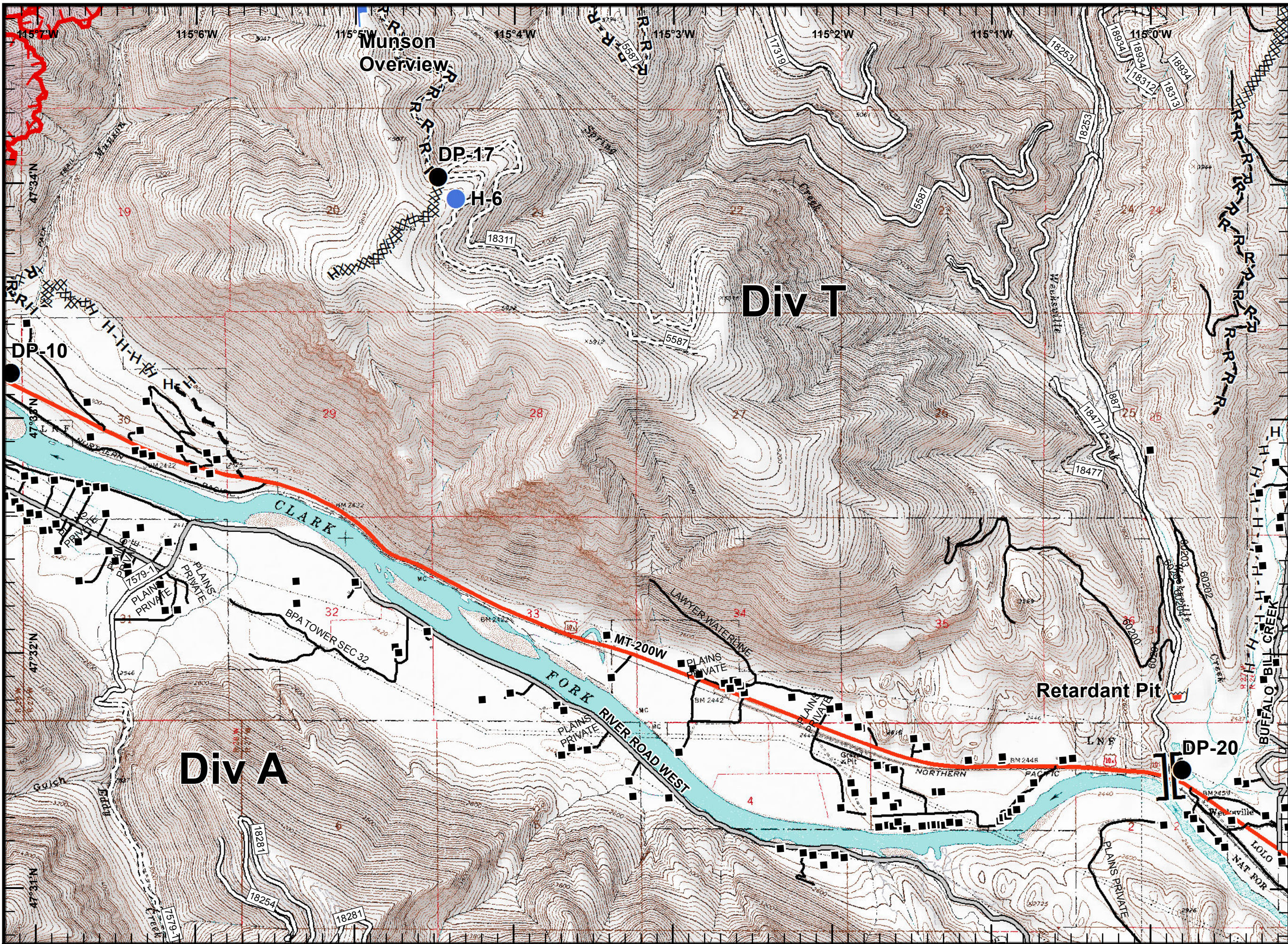


Copper King Fire
IAP Map
MT-LNF-005092
September 8, 2016
Day Shift

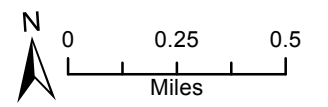
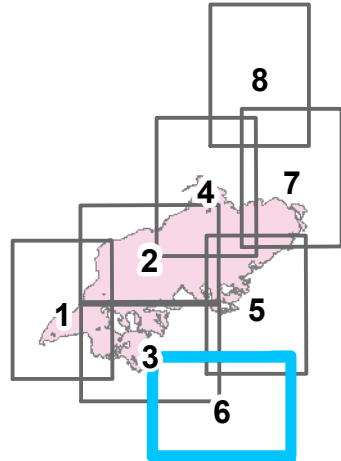


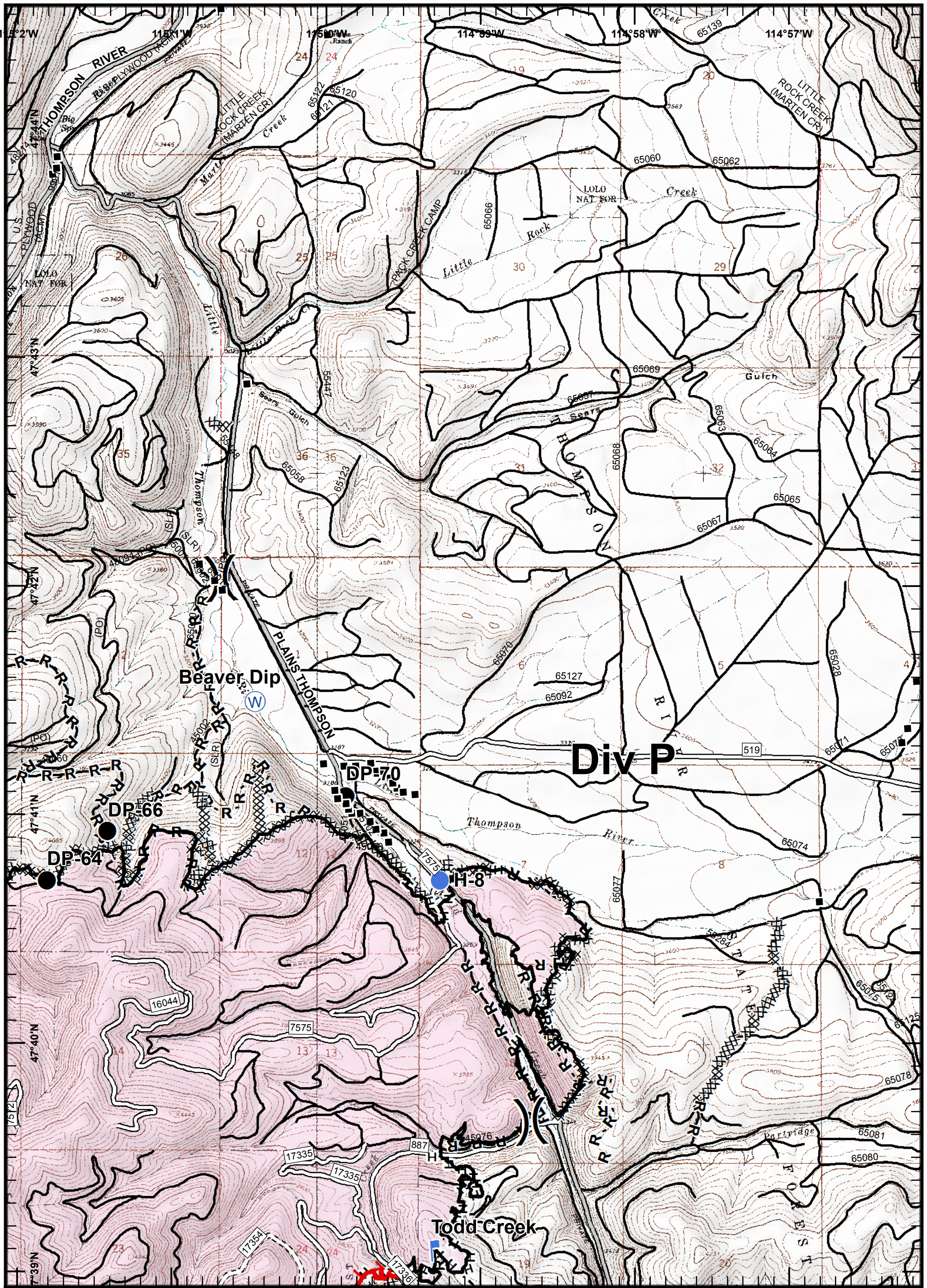
-  Drop Point
-  Helispot
-  Lookout
-  Mobile Weather Unit
-  Division



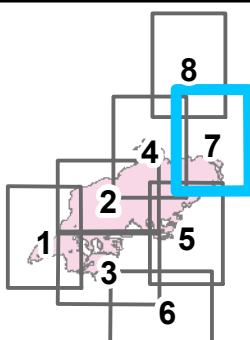


- Structures
- Drop Point
- Helispot
- └ Lookout
- ☛ Retardant/Mud Pit
- ┌┐ Branch
- └ Uncontrolled Fire Edge
- XXXX Completed Dozer Line
- H- Hand Line
- R- Road as Completed Line
- Planned Fire Line
- ▭ Fire Polygon

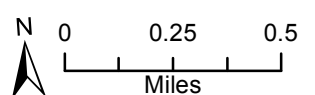


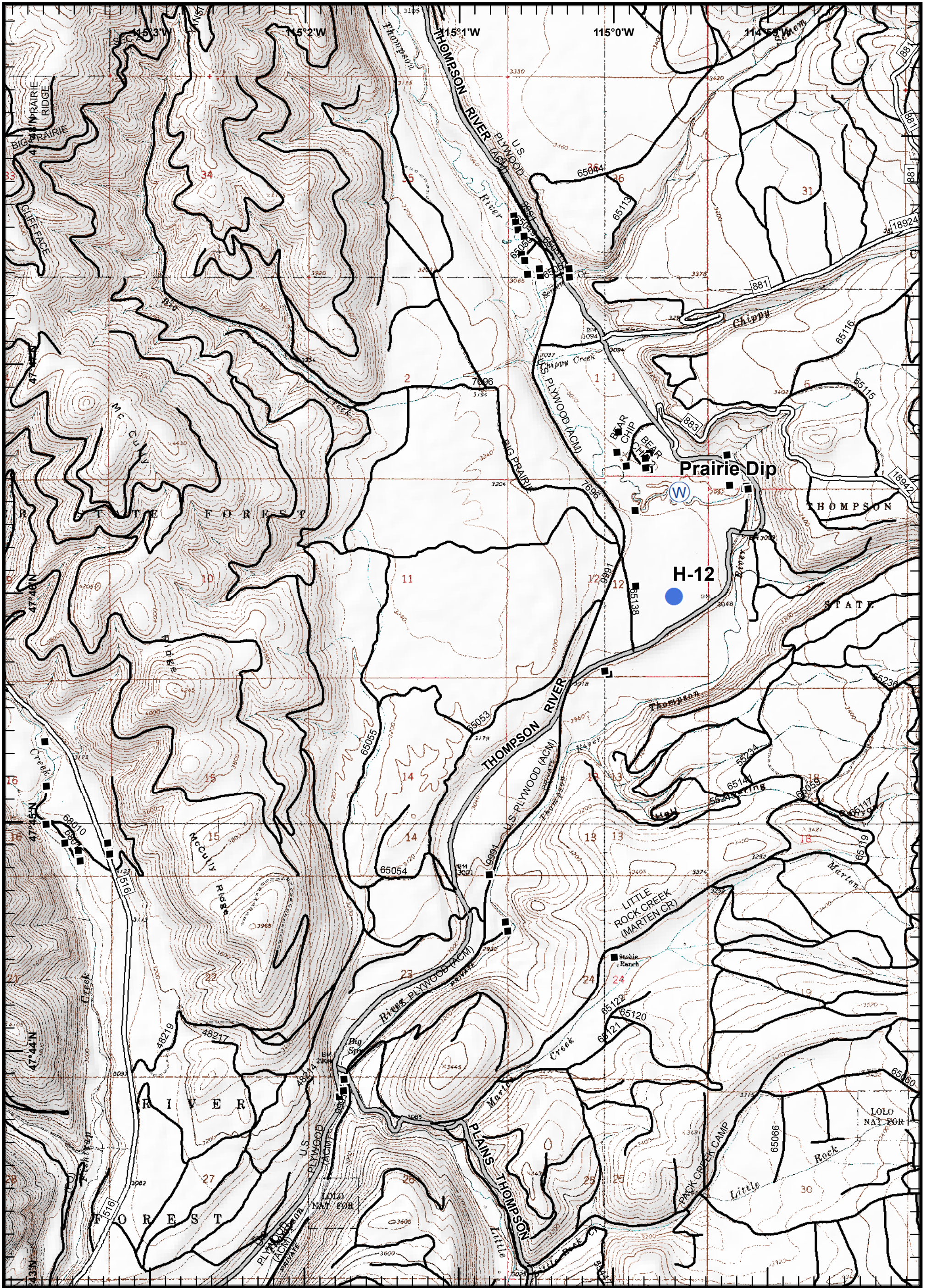


Copper King Fire
IAP Map
MT-LNF-005092
September 8, 2016
Day Shift

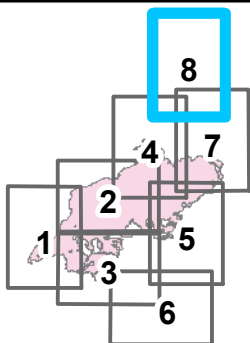


- Structures
- Drop Point
- Helispot
- └ Lookout
- ⊙ Water Source
-) (Division
- └ Uncontrolled Fire Edge
- XXXX Completed Dozer Line
- Completed Line
- H - Hand Line
- R - Road as Completed Line
- Planned Fire Line





Copper King Fire
 IAP Map
 MT-LNF-005092
 September 8, 2016
 Day Shift



- Structures
- Helispot
- Ⓜ Water Source

