
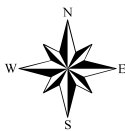


115°12'30"W 115°12'0"W 115°11'30"W 115°11'0"W 115°10'30"W 115°10'0"W 115°9'30"W 115°9'0"W 115°8'30"W



### Infrared Map

Copper King Fire  
MT-LNF-005092



Interpreted Size: 1,335 Acres  
Flight: August 04, 2016 @ 0119 (MDT)






47°37'0"N

47°36'30"N

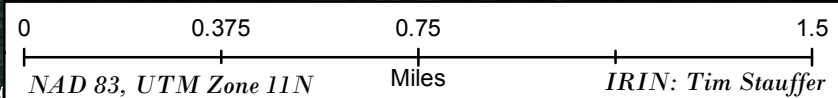
47°36'0"N

47°35'30"N

#### Legend

-  Heat Perimeter
-  Intense Heat
-  Scattered Heat
-  Isolated Heat
-  Cloud Cover

**Cloud cover over south-central fire area**  
**\*Clouds mapped in grey and white\***



Source:  
Getmap

NAD 83, UTM Zone 11N

IRIN: Tim Stauffer