



115°12'30"W 115°12'0"W 115°11'30"W 115°11'0"W 115°10'30"W 115°10'0"W 115°9'30"W 115°9'0"W 115°8'30"W 115°8'0"W 115°7'30"W 115°7'0"W

**Infrared Map**  
**Copper King Fire**  
**MT-LNF-005092**  
 Interpreted Size: 1,335 Acres  
 Flight: August 04, 2016 @ 0119 (MDT)

47°37'30"N

47°37'0"N






47°36'30"N

47°36'0"N

47°35'30"N

47°35'0"N

**Legend**

-  Heat Perimeter
-  Intense Heat
-  Scattered Heat
-  Isolated Heat
-  Cloud Cover

**Cloud cover over south-central fire area**  
**\*Clouds mapped in grey and white\***

0 0.5 1 2  
 Miles  
 Source: Getmap  
 NAD 83, UTM Zone 11N  
 IRIN: Tim Stauffer