



115°14'0"W 115°13'0"W 115°12'0"W 115°11'0"W 115°10'0"W 115°9'30"W 115°9'0"W 115°8'30"W 115°8'0"W 115°7'30"W 115°7'0"W 115°6'30"W





47°38'0"N
47°37'30"N
47°37'0"N
47°36'30"N
47°36'0"N
47°35'30"N
47°35'0"N
47°34'30"N

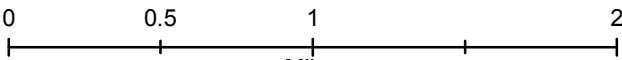


Infrared Map
Copper King Fire
MT-LNF-005092
 Interpreted Size: 1,250 Acres
 Flight: August 04, 2016 @ 2134 (MDT)



Legend

-  Heat Perimeter
-  Intense Heat
-  Scattered Heat
-  Isolated Heat



0 0.5 1 2
 Miles
 NAD 83, UTM Zone 11N
 IRIN: Tim Stauffer

Source: Esri, DigitalGlobe, GeoEye, IGN, IGP, swisstopo, and the GIS User Community