

115°13'30"W 115°13'0"W 115°12'30"W 115°12'0"W 115°11'30"W 115°11'0"W 115°10'30"W 115°10'0"W 115°9'30"W 115°9'0"W 115°8'30"W 115°8'0"W 115°7'30"W

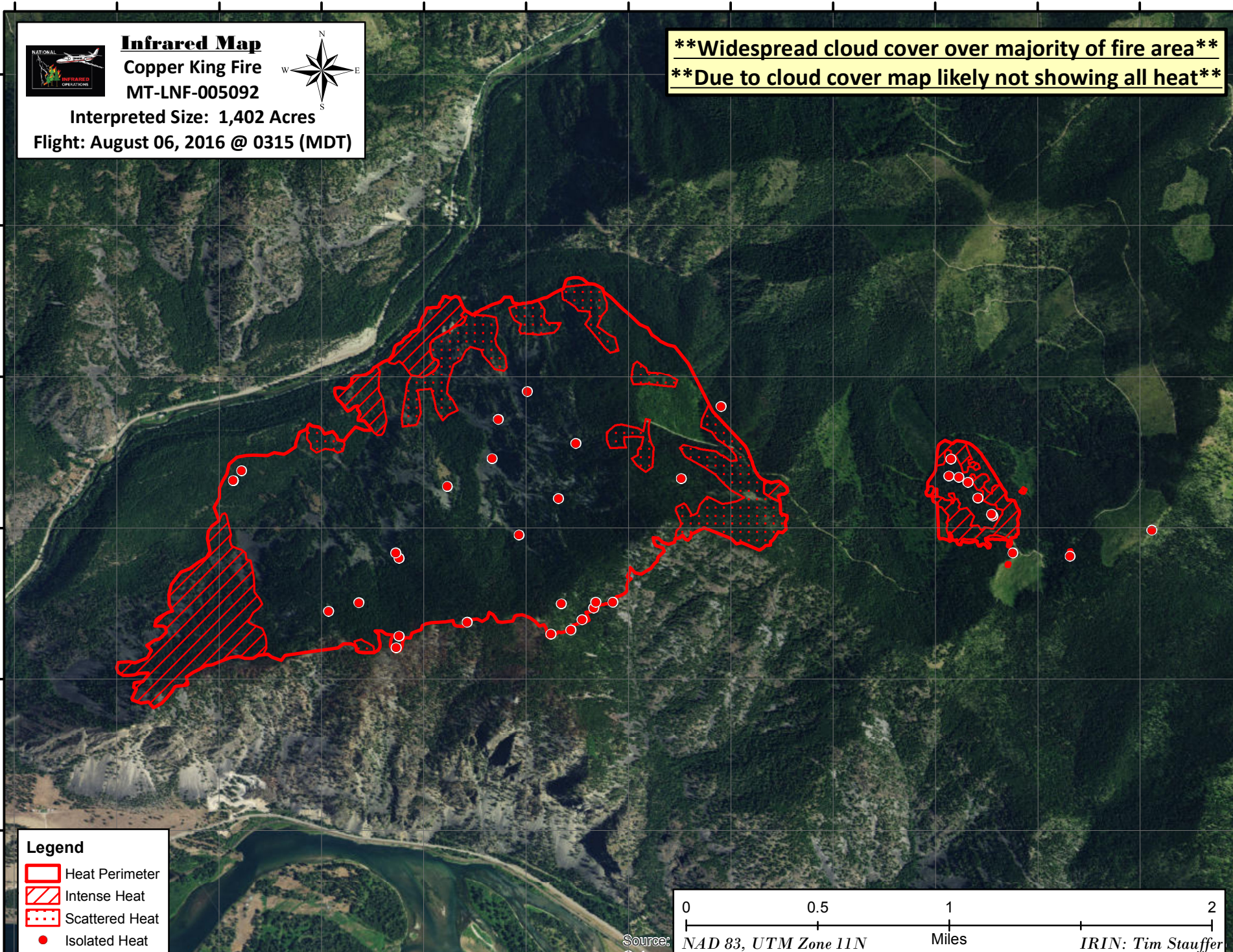
47°37'30"N
47°37'0"N
47°36'30"N
47°36'0"N
47°35'30"N
47°35'0"N







Infrared Map
Copper King Fire
MT-LNF-005092
Interpreted Size: 1,402 Acres
Flight: August 06, 2016 @ 0315 (MDT)



****Widespread cloud cover over majority of fire area****
****Due to cloud cover map likely not showing all heat****



Legend

-  Heat Perimeter
-  Intense Heat
-  Scattered Heat
-  Isolated Heat

0 0.5 1 2
Miles

Source: NAD 83, UTM Zone 11N
Getmapping, Aerigrid, IGN, ICG, Swisstopo, and the GIS User Community

IRIN: Tim Stauffer