





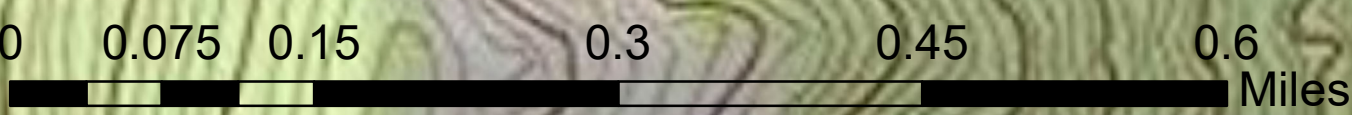
Freeman Fire ID-NCF-334
Infrared Map
Flown August 27, 2016 @ 2228 PDT
IR Interpreted Size: 103 acres

S. Stitt, IRIN

-  Heat Perimeter
 -  Intense Heat Areas
 -  Scattered Heat Areas
 -  Isolated Heat Sources
- NAD 1983 California Teale Albers



Datum: NAD 83



Source: Esri, DigitalGlobe, GeoEye, Earthstar Geographics, CNES/Airbus DS, USDA, USGS, AEX, Getmapping, Aerogrid, IGN, IGP, swisstopo, and the GIS User Community, Copyright:© 2013 National Geographic Society, i-cubed