




Freeman - ID-NCF-000334

Infrared Map

Flown August 30, 2016 @ 2046 hours PDT
IR Interpreted Size: 132 acres

- Isolated Heat Sources
 -  Scattered Heat
 -  Intense Heat
 -  Heat Perimeter
- E. Bowne, IRIN
- Datum: NAD83
- 