





Freeman Fire ID-NCF-334
Infrared Map
Flown Sept 1, 2016 @ 2158 PDT
IR Interpreted Size: 148 acres
S. Stitt, IRIN

-  Heat Perimeter
 -  Intense Heat Areas
 -  Scattered Heat Areas
 -  Isolated Heat Sources
- NAD 1983 California Teale Albers



Datum: NAD 83

