





Freeman Fire ID-NCF-334
Infrared Map
Flown Sept 3, 2016 @ 2051 PDT
IR Interpreted Size: 159 acres
S. Stitt, IRIN

-  Heat Perimeter
 -  Intense Heat Areas
 -  Scattered Heat Areas
 -  Isolated Heat Sources
- NAD 1983 California Teale Albers



Datum: NAD 83

